



City of Napoleon, Ohio

Zoning Department

255 West Riverview Avenue, P.O. Box 151

Napoleon, OH 43545

Mark B. Spiess, Senior Engineering Technician / Zoning Administrator

Telephone: (419) 592-4010 Fax: (419) 599-8393

www.napoleonohio.com

RESIDENTIAL PERMIT

Issued Date: October 3, 2018

Expiration Date: October 3, 2019

Permit Number: P-18-183

Job Location: 1053 N. Perry St.

Owner: Ann Beuringer and Glen Borck
1423 Taylor Dr
Napoleon, OH 43545

Contractor: Self

Zone: R-4 High Density Residential

Set Backs: Principle Building

Front: None Rear: None Side: None


Comments:
Install Fence

Permit Type: Fence

Fee: \$25.00

Status: Paid

Amount Due: \$0.00



Mark B. Spiess
Sr. Eng. Tech / Zoning Administrator



City of Napoleon, Ohio

Zoning Department

255 West Riverview Avenue, P.O. Box 151
Napoleon, OH 43545

Mark B. Spiess, Senior Engineering Technician / Zoning Administrator
Telephone: (419) 592-4010 Fax: (419) 599-8393
www.napoleonohio.com

P-18-183

Residential Zoning Permit Application

Date 10-3-18 Job Location 1053 N. PERRY ST.

Owner GLEN BORK, ANN BEURINGER Telephone # 419-205-2342

Owner Address 1423 TAYLOR DR.

Contractor SELF Cell Phone # _____

Description of Work to be Performed FENCE

Estimated Completion Date 10-31-18 Estimated Cost \$ 800⁰⁰

		TOTAL COST
Demo Permit - \$100.00 – See Separate Form	(MDEMO 100.1700.46690)	\$
Zoning Permit - \$25.00	(MZON 100.1700.46690)	\$
Fence - \$25.00	(MZON 100.1700.46690)	\$ <u>25.00</u>
Pool - \$25.00	(MZON 100.1700.46690)	\$
Accessory Building Under 200 SF (Detached) - \$25.00	(MZON 100.1700.46690)	\$
Decks - \$25.00	(MZON 100.1700.46690)	\$
Driveway/Sidewalk/Curbing/Patio - \$0.00		\$
Outside Water/Sewer Repair - \$0.00		\$
1" Water Tap, 5/8" Meter, Copper Setter and Transmitter - \$1,200.00(Outside City - \$5,680) (MBLDG 510.0000.44730)		\$
1" Water Tap, 3/4" Meter, Copper Setter and Transmitter - \$1,300.00(Outside City - \$5,820) (MBLDG 510.0000.44730)		\$
1" Water Tap, 1" Meter, Copper Setter and Transmitter - \$1,400.00 (Outside City - \$5,960) (MBLDG 510.0000.44730)		\$
1" Meter, Copper Setter and Transmitter Without Tap - \$525.00	(MBLDG 510.0000.44730)	\$
3/4" Meter, Copper Setter and Transmitter Without Tap - \$440.87	(MBLDG 510.0000.44730)	\$
5/8" Meter, Copper Setter and Transmitter Without Tap - \$350.00	(MBLDG 510.0000.44730)	\$
Sewer Tap For Lots 7,200 Sq. Ft. Or Less - \$87.00	(MBLDG 520.0000.44830)	\$
Sewer Tap For Lots 7,201 To 12,414 Sq. Ft. (x \$0.012083)	(MBLDG 520.0000.44830)	\$
Sewer Tap For Lots 12,416 Sq. Ft. Or Greater - \$150.00	(MBLDG 520.0000.44830)	\$
Sewer Tap Inspection Fee For All Lots - \$60.00	(MBLDG 520.0000.44830)	\$
TOTAL FEE:		\$ <u>25.00</u>
<p>I FULLY UNDERSTAND THAT NO EXCAVATION, CONSTRUCTION OR STRUCTURAL ALTERATION, ELECTRICAL OR MECHANICAL INSTALLATION OR ALTERATION OF ANY BUILDING STRUCTURE, SIGN, OR PART THEREOF AND NO USE OF THE ABOVE SHALL BE UNDERTAKEN OR PERFORMED UNTIL THE PERMIT APPLIED FOR HEREIN HAS BEEN APPROVED AND ISSUED BY THE CITY OF NAPOLEON ZONING DEPARTMENT. I hereby certify that I am the Owner of the named property, or that the proposed work is authorized by the Owner of record and that I have been authorized by the Owner to make this application as his/her authorized agent and I agree to conform to all applicable laws of the jurisdiction. In addition, if a permit for Work described in this application is issued, I certify that the code official or the code official's authorized representative shall have the authority to enter areas covered by such permit at any reasonable hour to enforce the provisions of the code(s) applicable to such permit.</p> <p>I HEREBY ACKNOWLEDGE THAT I HAVE READ AND FULLY UNDERSTAND THE ABOVE LISTED INSTRUCTIONS.</p>		
SIGNATURE OF APPLICANT: <u>[Signature]</u>		DATE: <u>10/3/18</u>
BATCH #	CHECK #	DATE

CITY OF NAPOLEON ZONING PERMIT APPLICATION

THIS APPLICATION IS FOR RESIDENTIAL DEMOLITIONS, FENCES, POOLS, SHEDS,
DRIVEWAYS, SIDEWALKS & SEWERS

DATE 10-3-18 JOB LOCATION 1053 N. Perry St.

OWNER Glen Boock, Ann Barringer TELEPHONE # 419-265-2342

OWNER ADDRESS 1423 Taylor St.

CONTRACTOR Self CELL PHONE # _____

DESCRIPTION OF WORK TO BE PERFORMED _____


ESTIMATED COMPLETION DATE 10-31-18 ESTIMATED COST \$ 8.00⁰⁰

DESCRIPTION	FEE	TOTAL COST
Demo Permit	(100.3100.46690) \$100.00	\$
Fence	(100.3100.46690) \$25.00	\$ 25.00
Pool	(100.3100.46690) \$25.00	\$
Garage and Shed Under 200 SF (Detached)	(100.3100.46690) \$25.00	\$
Driveway	0	\$
Sidewalk/Curbing	0	\$
Sewer Outside	0	\$
Subtotal:		\$
		\$
TOTAL FEE:	\$	25.00

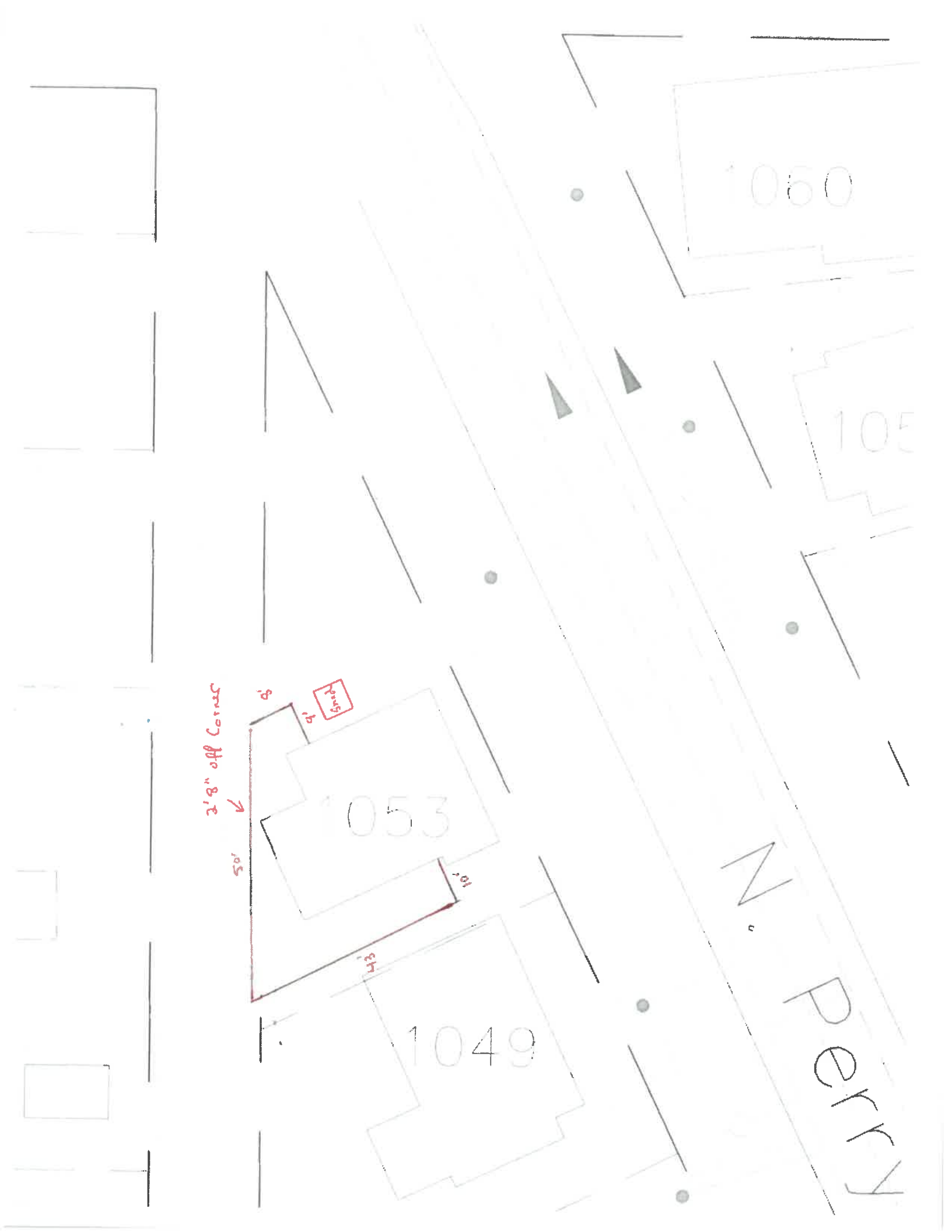
I FULLY UNDERSTAND THAT NO EXCAVATION, CONSTRUCTION OR STRUCTURAL ALTERATION, ELECTRICAL OR MECHANICAL INSTALLATION OR ALTERATION OF ANY BUILDING STRUCTURE, SIGN, OR PART THEREOF AND NO USE OF THE ABOVE SHALL BE UNDERTAKEN OR PERFORMED UNTIL THE PERMIT APPLIED FOR HEREIN HAS BEEN APPROVED AND ISSUED BY THE CITY OF NAPOLEON BUILDING/ZONING DEPARTMENT.

I hereby certify that I am the Owner of the named property, or that the proposed work is authorized by the Owner of record and that I have been authorized by the Owner to make this application as his/her authorized agent and I agree to conform to all applicable laws of the jurisdiction. In addition, if a permit for Work described in this application is issued, I certify that the code official or the code official's authorized representative shall have the authority to enter areas covered by such permit at any reasonable hour to enforce the provisions of the code(s) applicable to such permit.

I HEREBY ACKNOWLEDGE THAT I HAVE READ AND FULLY UNDERSTAND THE ABOVE LISTED INSTRUCTIONS.

SIGNATURE OF APPLICANT: 	DATE: <u>10-3-18</u>
PRINT NAME: <u>Glen Boock</u>	

BATCH #	CHECK #	DATE
---------	---------	------



060

105

053

1049

N. PERRY

2'8" off corner



50'

4'

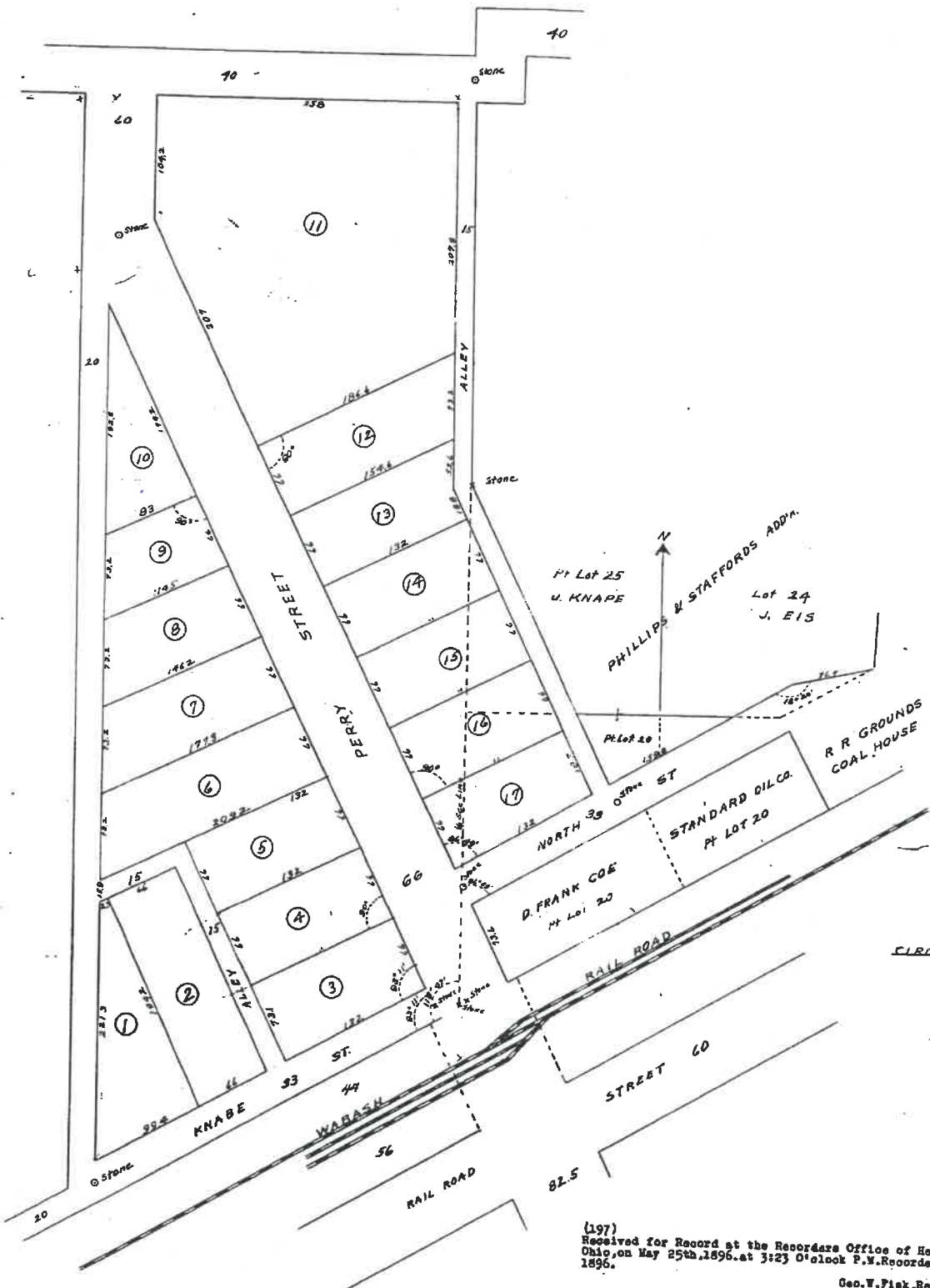
Grid

10'

43'



JOHN KNAPE'S 1ST ADD TO NAPOLEON



CIRCLES INDICATE RED FIGURES.

SCALE 60H-1 inch
W.O. HUDSON C.E.

(197)
 Received for Record at the Recorder's Office of Henry County
 Ohio, on May 25th, 1896, at 3:23 O'clock P.M. Recorded June 8th,
 1896.
 Geo. W. Pisk, Recorder.

For Field Notes see Page 160, Vol. 2.
 This above is a true transcription of the foregoing Plat as
 same appears on Page 161, Vol. 2.

